

THE CORPORATION OF THE MUNICIPALITY OF MAGNETAWAN

BY-LAW 2021 - 33

BEING A BY-LAW TO PROVIDE FOR THE EXECUTION OF A SITE PLAN AGREEMENT, AS A CONDITION OF AN APPROVED MINOR VARIANCE, WITH THE OWNERS OF THE LANDS:

MICHAEL BLACK AND TRACY BLACK - LEGALLY DESCRIBED AS CONCESSION PART LOT 1 PCL PT1 REGISTERED PLAN 45R19096, MUNICIPALITY OF MAGNETAWAN- MUNICIPALLY KNOWN AS 510B 15TH & 16TH SIDE ROAD- ROLL NUMBER 494403000412150

AND WHEREAS, an application for a Minor Variance was approved by the Committee of Adjustment with the condition of a site plan agreement being entered into and registered on title, pursuant to Section 45 (9.1) of the Planning Act, R.S.O. 1990, regarding the aforementioned lands;


AND WHEREAS, Council is satisfied that the proposed development of the lands is appropriate and in conformity with the Municipality's requirements;

NOW THEREFORE the Council of the Corporation of the Municipality of Magnetawan hereby enacts as follows:

1. That the Municipality of Magnetawan enter into a site plan agreement substantially in the form attached hereto as "This Agreement."
2. That the Mayor and the Clerk are hereby authorized to execute the Agreement and all documents in connection with the Agreement.
3. The Municipality's solicitor is hereby authorized to register the Agreement against the title of the lands to which it applies.

READ A FIRST, SECOND, AND THIRD TIME, passed, signed and the Seal of the Corporation affixed hereto, this 9 day of June, 2021

THE CORPORATION OF THE MUNICIPALITY OF MAGNETAWAN



Mayor



CAO/Clerk

THE CORPORATION OF THE MUNICIPALITY OF MAGNETAWAN

SITE PLAN AGREEMENT

THIS AGREEMENT made this 30 day of June, 2021.

BETWEEN:

**BLACK, Michael Jeremy
BLACK, Tracy Lynn**

(hereinafter called the "OWNER")
OF THE FIRST PART

- and -

THE CORPORATION OF THE MUNICIPALITY OF MAGNETAWAN

(hereinafter called the "MUNICIPALITY")
OF THE SECOND PART

WHEREAS the lands that are the subject to this Agreement are the lands described in Schedule "A" attached hereto and as specifically shown on a Site Plan attached hereto as Schedule "B" and which lands are referred to herein as "said land";

AND WHEREAS the OWNER has obtained approval for a Minor Variance from the Council of Magnetawan to permit a 56.3 square metre guest cabin with a loft;

AND WHEREAS one of the conditions of the approval is that the Owner enter into a Site Plan Agreement to preserve existing vegetation on the waterside of the dwelling and location;

NOW THEREFORE THIS AGREEMENT WITNESSETH that, in consideration of the premises and for other good and valuable consideration (the receipt of which is hereby acknowledged), the parties hereto covenant and agree with one another as follows:

1. SCOPE OF AGREEMENT

1.1 DESCRIPTION OF LANDS

The land affected by this Agreement are the lands described in Schedule "A" attached hereto, and as specifically shown on Schedule "B" attached hereto and referred to herein as "said lands".

1.2 CONFORMITY OF AGREEMENT

The OWNER covenants and agrees that all new work performed on the subject lands shall be in conformity with:

- a) The provisions of this Agreement;
- b) The Site Plan attached as Schedule 'B';
- c) The Guest Cabin be constructed as Schedule 'C';
- d) All applicable Municipal By-laws and all applicable Provincial and Federal legislation.

2. REGISTRATION OF THE AGREEMENT

- 2.1 The OWNER agrees that all documents required herein shall be submitted in a form suitable to the MUNICIPALITY and suitable for registration.
- 2.2 The Agreement shall be registered on title to the subject lands as provided for by Section 41(10) of the Planning Act, by the Municipality, at the expense of the OWNER.
- 2.3 The OWNER agrees to reimburse the MUNICIPALITY for all administrative and professional costs incurred in preparing, executing and registering this Agreement.
- 2.4 The OWNER agrees not to make any application or request to deregister this Agreement without the authorization in writing from the MUNICIPALITY.
- 2.5 All offers of Purchase and Sale shall contain a clause advising the potential purchaser of this Agreement

3. ISSUANCE OF BUILDING PERMITS

- 3.1 The OWNER agrees to not request the Chief Building Official to issue a building permit to carry out the development until the Agreement has been registered on title to the subject lands and a registered copy of same has been provided to the MUNICIPALITY.
- 3.2 It is agreed that if the OWNER fails to apply for a building permit or permits to implement this Agreement within two (2) years after registration, then the MUNICIPALITY, at its option, has the right to terminate the Agreement and require that a new Site Plan Agreement be submitted for approval and execution.

4. DEVELOPMENT PROVISIONS

- 4.1 The OWNER agrees to develop the subject lands in accordance with the Site Plan being Schedule "B" attached hereto, and agree that no work will be performed on the subject lands except in conformity with all provisions of this Agreement.
- 4.2 The OWNER agrees that external lighting facilities on the subject lands and buildings will be designed and constructed so as to avoid the illumination of adjacent properties and waterways and agrees to only use a level of illumination

that is consistent with the natural beauty of the surrounding properties and waterbody. All lighting shall be dark sky compliant lighting.

- 4.3 The OWNER further agrees to provide and maintain appropriate construction mitigation measures during any construction activity to ensure that there are no adverse environmental impacts on the natural heritage features, including the lake.
- 4.4 The OWNER further agrees to preserve and maintain the existing natural vegetation on the said lands outside of those areas identified for building, septic and driveways as shown on Schedule "B", the site plan.
- 4.5 The OWNER further agrees to provide for the grading of change in elevation or contour of the land and the disposal of storm, surface and waste water from the land and from any buildings or structures thereon as shown on Schedule "B" and will ensure that the natural drainage is not altered in any way that will cause damage to any adjacent lands, public highway or waterbody. The installation of storm water management works and the final grading of the subject lands, including any and all necessary ditching, culverts and construction mitigation measures will be provided by the OWNER.
- 4.6 The OWNER further agrees that the Site Plan, Schedule "B", shows the locations in which buildings are to be erected. Except for minor deviations necessitated by conditions, topography, and deviations for structural orientation, no building will be located on the subject lands except in accordance with Schedule "B".
- 4.7 The OWNER agrees to ensure that the natural drainage is not altered in any way that will cause damage to the vegetative buffers, any adjacent lands, or any river, stream, waterbody or to any public road.
- 4.9 The OWNER agrees to ensure a vegetative protection zone parallel to the shoreline extending inland a distance of 10 metres across the entire frontage of the property with the exception of an access area to the shoreline.
- 4.10 The OWNER agrees to install and maintain vegetation/plantings to restore the ecological features and functions of the shoreline to the satisfaction of the MUNICIPALITY.
- 4.11 The OWNER agrees to construct the Guest Cabin in accordance with the Guest Cabin Drawings being Schedule "C" attached hereto, and agree that no work will be performed on the subject lands except in conformity with all provisions of this Agreement.

5. OTHER REQUIREMENTS

- 5.1 The OWNER agrees that nothing in this Agreement shall relieve him or her from complying with all other applicable agreements, by-laws, laws or regulations of the MUNICIPALITY or any other laws, regulations or policies established by any other level of government. Nothing in this Agreement shall prohibit the MUNICIPALITY

or its Chief Building Official from instituting or pursuing prosecutions in respect of any violations of the said by-laws, laws or regulations.

6. BINDING PARTIES, ALTERATION, AMENDMENT, EFFECT, PENALTY

- 6.1 This Agreement may only be amended or varied by a written document executed by the parties hereto and registered against the title to the subject lands.
- 6.2 Following the completion of the works, the OWNER shall maintain to the satisfaction of the MUNICIPALITY, and at his or her sole expense, all the facilities or works described on Schedule "B" and Schedule "C".
- 6.3 This Agreement shall ensure to the benefit of and be binding upon the respective successors and assigns of each of the parties hereto.
- 6.4 The OWNER acknowledges that the Agreement is entered into under the provisions of Section 41(10) of the Planning Act, and that the expenses of the MUNICIPALITY arising out of the enforcement of this Agreement may, in addition to any other remedy the Municipality may have at law, be recovered as taxes under Section 427 of the Municipal Act, 2001, S.O. 2001, c.25 as amended.
- 6.5 The Agreement shall come into effect on the date of execution by the MUNICIPALITY.
- 6.6 Nothing in this Agreement shall relieve the OWNER from complying with all other applicable by-laws, laws or regulations of the MUNICIPALITY or any other laws, regulations or policies established by any other level of government. Nothing in this Agreement shall prohibit the MUNICIPALITY from instituting or pursuing prosecutions in respect of any violations of the said by-laws, laws or regulations.
- 6.7 The definitions of Municipality of Magnetawan Zoning By-law 2001-26, as amended, shall be used to define any terms used in this Agreement.

7. CONDITIONS PRIOR TO EXECUTION OF AGREEMENT BY THE MUNICIPALITY

- 7.1 Prior to the execution of this Agreement by the MUNICIPALITY, the OWNER shall:
 - a) Taxes — have paid all municipal tax bills issued and outstanding on the said lands;
 - b) Postponements to this Agreement — have delivered to the MUNICIPALITY all postponements of any prior encumbrances so that this Agreement will be first priority against the said lands;
 - c) Land Ownership — be the registered owner in fee simple of the lands described in Schedule 'A'.

8. **NOTICE**

8.1 Any notice, required to be given pursuant to the terms hereto, shall be in writing and mailed or delivered to the other at the following addresses:


OWNER'S NAME AND ADDRESS: Michael and Tracy Black
Rd,
ON


MUNICIPALITY: Kerstin Vroom, Clerk
Municipality of Magnetawan
P.O. Box 70
Magnetawan, ON
P0A 1P0

THIS AGREEMENT shall inure to the benefit of and be binding upon the OWNER and their respective heirs, executors, administrators, successors and assigns.


IN WITNESS WHEREOF the OWNER and the MUNICIPALITY have caused their corporate seals to be affixed over the signatures of their respective signing officers.


SIGNED, SEALED AND DELIVERED
In the presence of:



Witness


Witness





Michael Black


Tracy Black

THE CORPORATION OF THE
MUNICIPALITY OF MAGNETAWAN

*Signed
JUN 30, 2001*



Mayor
Sam Dunnett


CAO/Clerk
Kerstin Vroom

We have authority to bind the corporation

SCHEDULE "A"

LEGAL DESCRIPTION OF THE LANDS

Concession Part Lot 1, PT1 Registered Plan 45R19096, municipally known as 5
Side Road 1 Road.


SCHEDULE "B"

SITE PLAN

Signed and Approved by the Clerk of the Municipality

Kristen Noon

LINE 30,2021

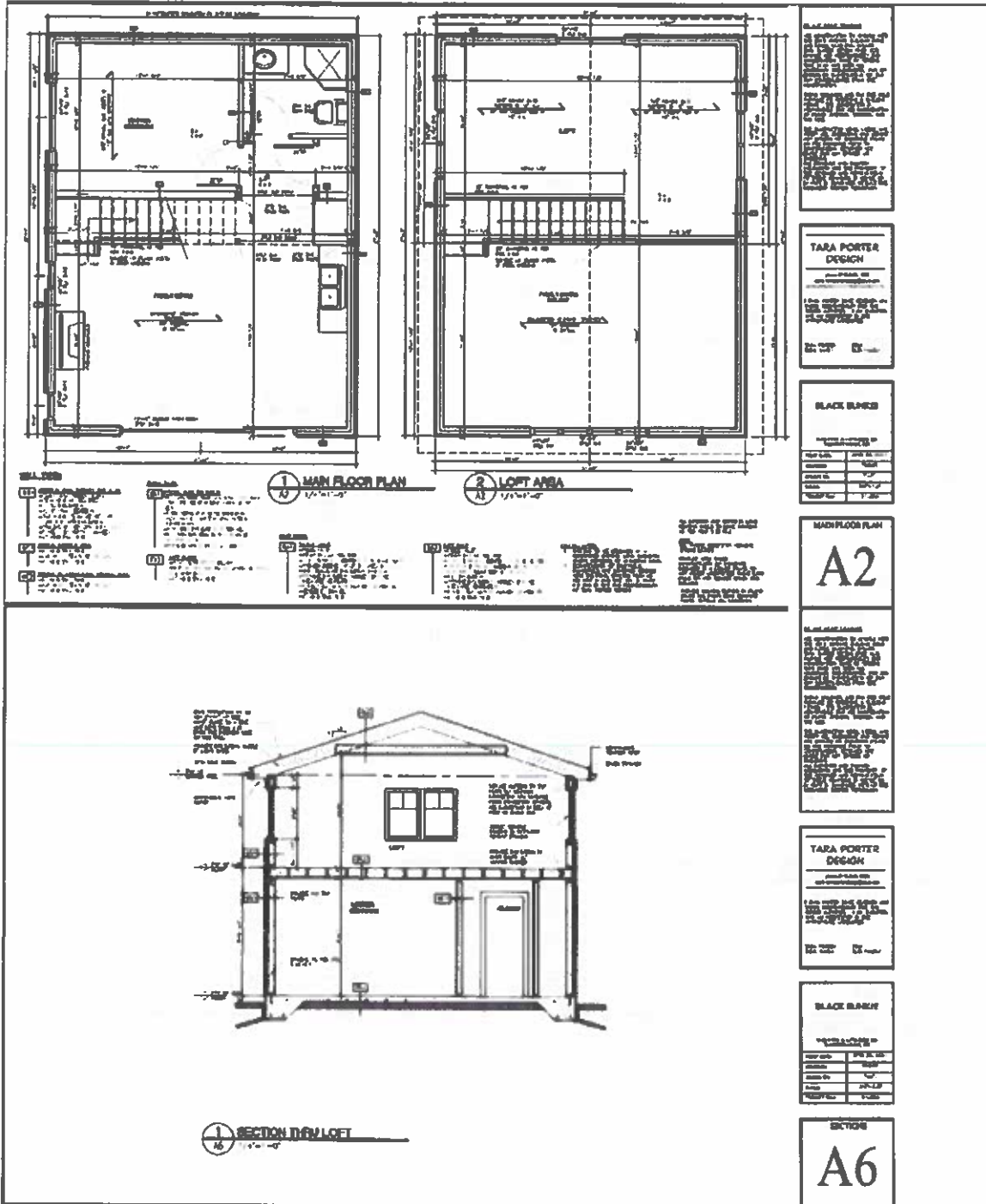


SCHEDULE "C"

GUEST CABIN DRAWINGS

Signed and Approved by the Clerk of the Municipality

1st floor room June 30, 2001



Properties

PIN 52088 - 0543 1T
Description CROF 1 42R19098, TOGETHER WITH AN EASEMENT OVER PT AS IN GB36547, MUNICIPALITY OF MAGNETAWAN
Address MAGNETAWAN

Source Instruments

Registration No.	Date	Type of Instrument
GB140469	2021 04 08	Charge/Mortgage

Party From(s)

Name MANULIFE BANK OF CANADA
Address for Service 6th Floor, 250 Bloor Street, Toronto, ON M4W 1E8

A person or persons with authority to bind the corporation has/have consented to the registration of this document.
This document is not authorized under Power of Attorney by this party.

Party To(s)

Capacity

Share

Name THE CORPORATION OF THE MUNICIPALITY OF MAGNETAWAN
Address for Service P O Box 70, Magnetawan ON P0A 1P0

Statements

The applicant postpones the rights under the selected instrument to the rights under an instrument registered as number GB145759 registered on 2021/08/31

Signed By

John Joseph Dooley 151 Ferris Lane, Suite 202 acting for Signed 2022 10 25
Barrie Party From(s)
L4M 6C1

Tel 705-792-9200

Fax 705-792-8911

I have the authority to sign and register the document on behalf of the Party From(s)

Submitted By

BARRISTON LLP 151 Ferris Lane, Suite 202 2022 10 25
Barrie
L4M 6C1

Tel 705-792-9200

Fax 705-792-8911

Fees/Taxes/Payment

Statutory Registration Fee	\$66.30
Total Paid	\$66.30

File Number

Party From Client File Number : 103043

Properties

PIN 52988 0642 1T
 Description P 42R19096; TOGETHER WITH AN EASEMENT OVER PT
 3 42R19096 AS IN GB36547, MUNICIPALITY OF MAGNETAWAN
 Address MAGNETAWAN

Consideration

Consideration \$0.00

Applicant(s)

The notice is based on or affects a valid and existing estate, right, interest or equity in land

Name THE CORPORATION OF THE MUNICIPALITY OF MAGNETAWAN
 Address for Service Municipality of Magnetawan
 P.O. Box 70
 Magnetawan, Ontario
 P0A 1P0

This document is not authorized under Power of Attorney by this party.

This document is being authorized by a municipal corporation Sam Dunnett, Mayor, and Kerstin Vroom, CAO/Clerk.

Party To(s)**Capacity****Share**

Name BLACK, MICHAEL JEREMY
 Address for Service /

N0B 1L0

This document is not authorized under Power of Attorney by this party.

Name BLACK, TRACY LYNN
 Address for Service /

N0B 1E0

This document is not authorized under Power of Attorney by this party.

Statements

This notice is pursuant to Section 71 of the Land Titles Act.

This notice is for an indeterminate period

Schedule: See Schedules

Signed By

John Joseph Dooley 151 Ferris Lane, Suite 202 acting for Signed 2021 08 31
 Barrie Applicant(s)
 L4M 6C1

Tel 705-792-9200

Fax 705-792-6911

I have the authority to sign and register the document on behalf of the Applicant(s)

Submitted By

BARRISTON LLP 151 Ferris Lane, Suite 202 2021 08 31
 Barrie
 L4M 6C1

Tel 705-792-9200

Fax 705-792-6911

Fees/Taxes/Payment

Statutory Registration Fee \$65.30

Total Paid \$65.30