





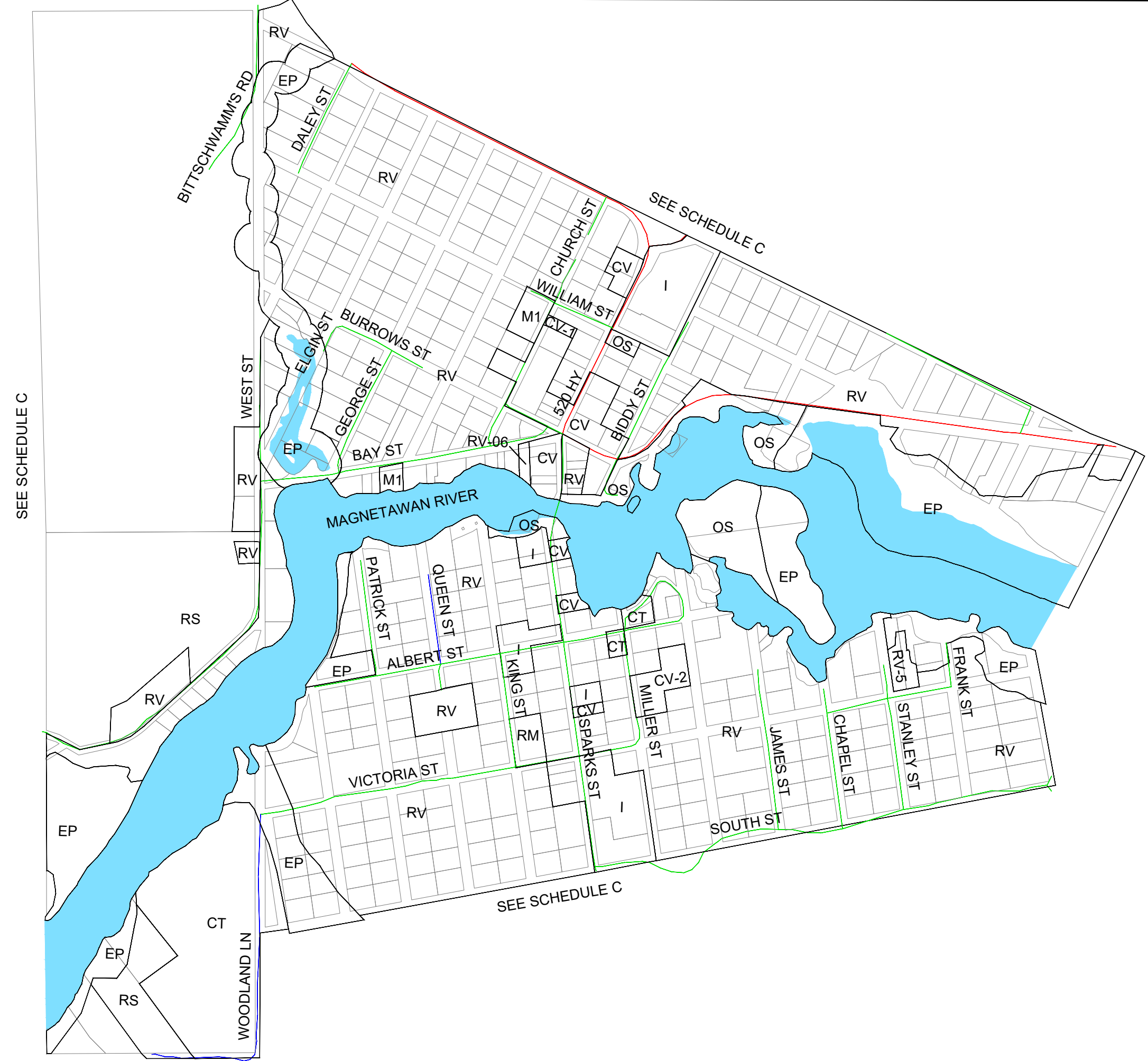


**Municipality of
Magnetawan
Zoning By-law
Schedule B
Village of Magnetawan**

Zone Boundary	
A	Agricultural
CG	General Commercial
CT	Tourist Commercial
CV	Village Commercial
EP	Environmental Protection
I	Institutional
M1	General Industrial
MD	Disposal Industrial
MX	Extractive Industrial
OS	Open Space
RM	Multiple Residential
RR	Rural Residential
RS	Shoreline Residential
RU	Rural
RV	Village Residential

Roads	
Provincial	
Municipal - Year Round Maintained	
Municipal - Seasonally Maintained	
Private	
Other - Municipally Owned/Private Maintained	

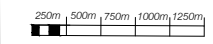


SEE SCHEDULE C

SEE SCHEDULE C

SEE SCHEDULE C

Date: November 2024



Note: The base information on this plan was prepared from a variety of map sources and was used by permission of the Municipality of Magnetawan. It is not a legal plan of survey. For precise locations of plan features recourse should be had to the original source data.

Digital Map Created By:
CGIS Spatial Solutions
52 South Street
Perth, ON K1H 2G7
TEL: 613-368-4221
www.cgis.com