

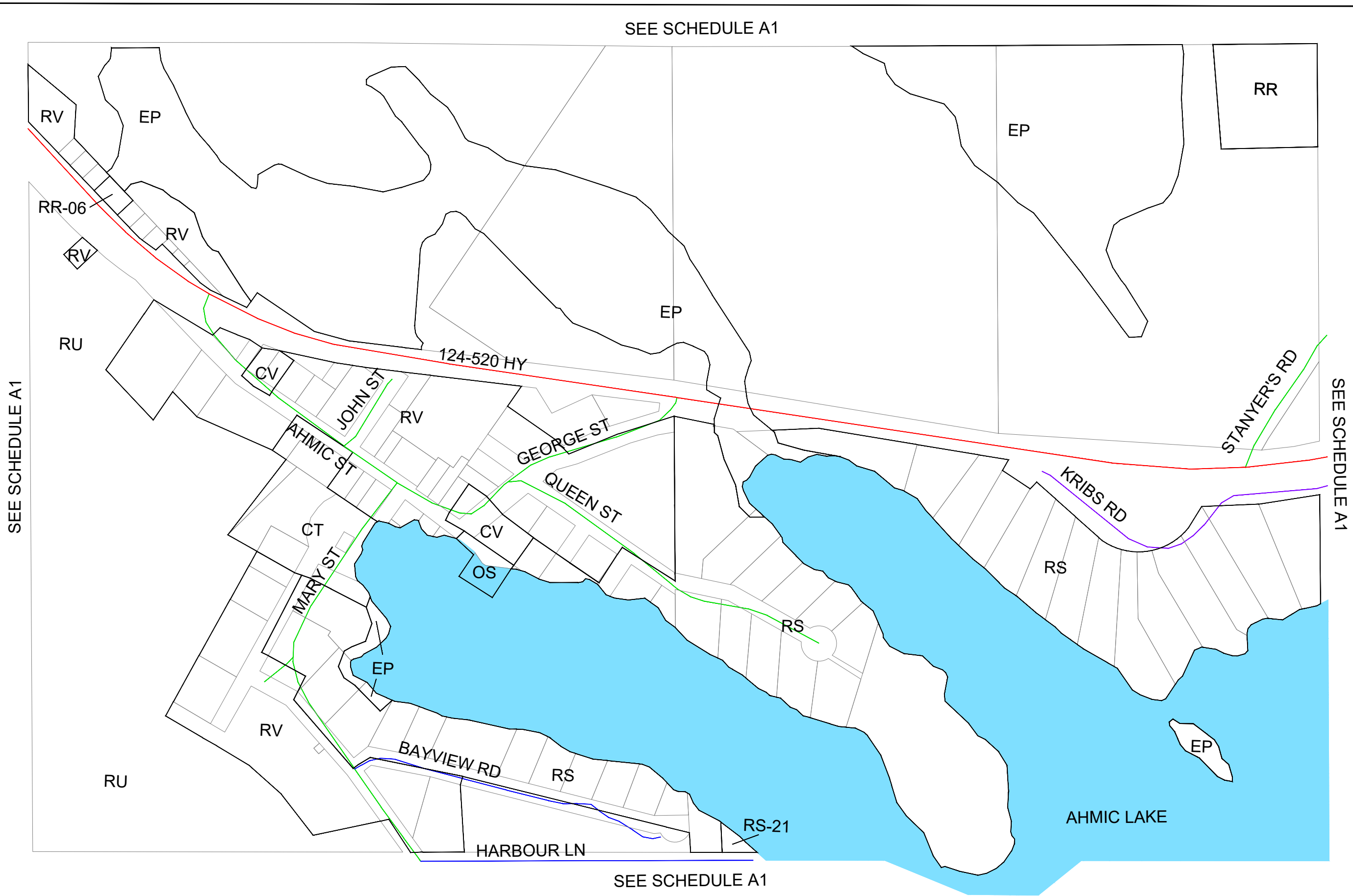


**Municipality of  
Magnetawan  
Zoning By-law  
Schedule C  
Ahmic Harbour**

Zone Boundary		
A	Agricultural	
CG	General Commercial	
CT	Tourist Commercial	
CV	Village Commercial	
EP	Environmental Protection	
I	Institutional	
M1	General Industrial	
MD	Disposal Industrial	
MX	Extractive Industrial	
OS	Open Space	
RM	Multiple Residential	
RR	Rural Residential	
RS	Shoreline Residential	
RU	Rural	
RV	Village Residential	
Roads		
	Provincial	
	Municipal - Year Round Maintained	
	Municipal - Seasonally Maintained	
	Private	
	Other - Municipally Onwed/Privatey Maintained	



SEE SCHEDULE A1

SEE SCHEDULE A1

SEE SCHEDULE A1

SEE SCHEDULE A1

Date: November 2024



Note: The base information on this plan was prepared from a variety of map sources and was used by permission of the Municipality of Magnetawan. It is not a legal plan of survey. For precise location of plan features including, should be had to the original source data.

Digital Map Created By:  
CGIS Spatial Solutions  
32 South Street  
Perth, ON K7H 2G7  
TEL: 813-369-4321  
www.cgis.com